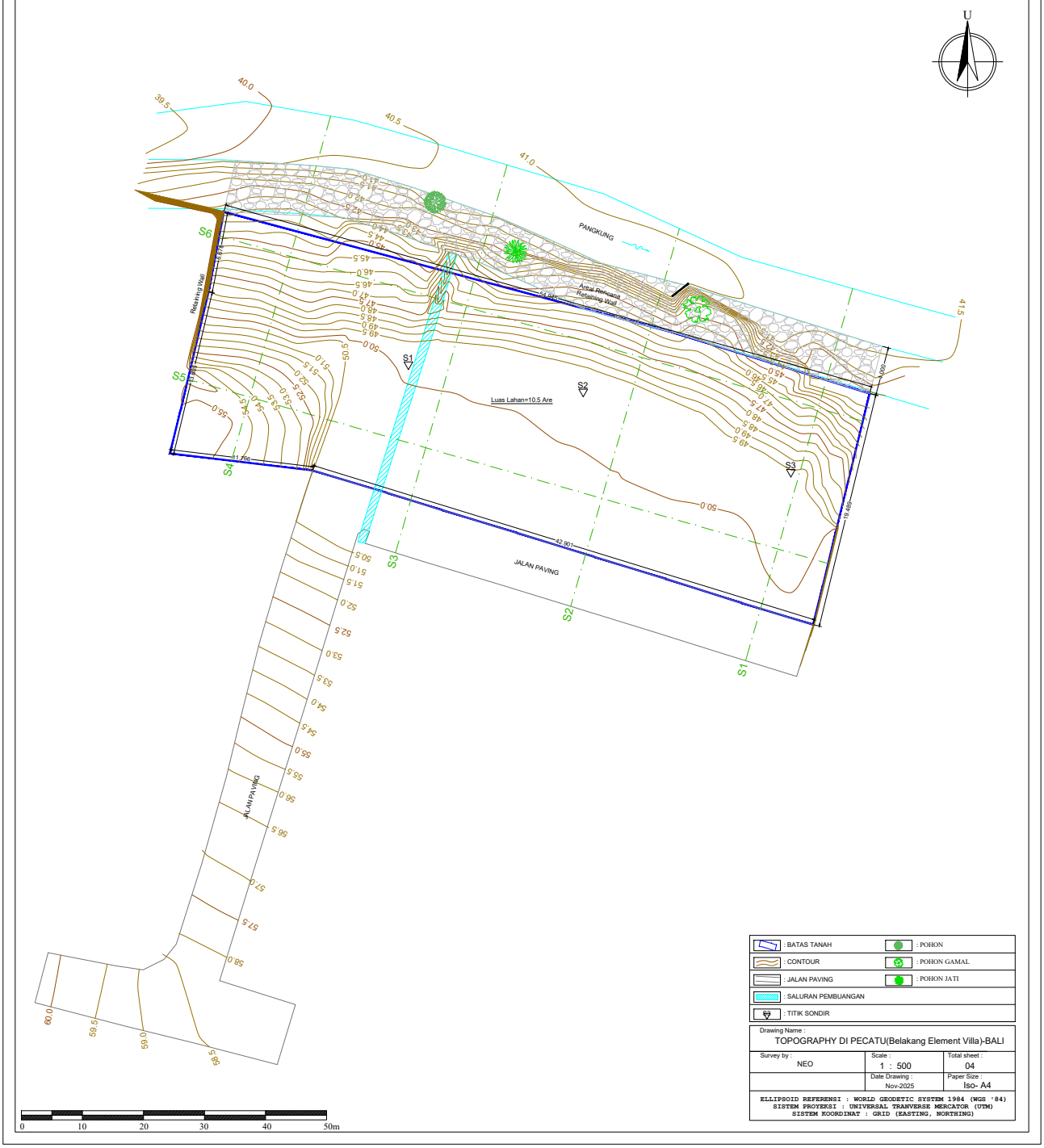

: BATAS TANAH	: POHON
: CONTOUR	: POHON GAMAL
: JALAN PAVING	: POHON JATI
: SALURAN PEMBUANGAN	
: TITIK SONDIR	

Drawing Name :
TOPOGRAPHY DI PECATU(Belakang Element Villa)-BALI

Survey by :	Scale :	Total sheet :
NEO	1 : 500	04
	Date Drawing : Nov-2025	Paper Size : Iso- A4

ELLIPSOID REFERENSI : WORLD GEODETIC SYSTEM 1984 (WGS '84)
SISTEM PROYEKSI : UNIVERSAL TRANVERSE MERCATOR (UTM)
SISTEM KOORDINAT : GRID (EASTING, NORTHING)

SECTION S1-S6

SKALA 1:450 (A4)

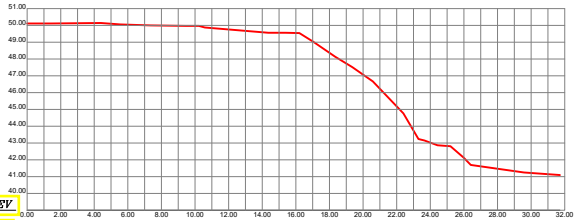

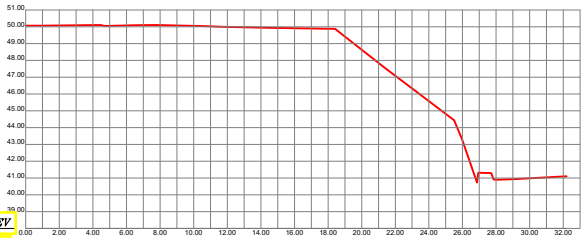

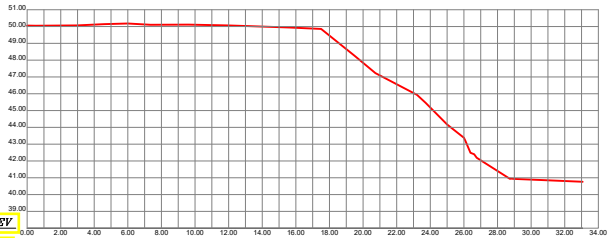

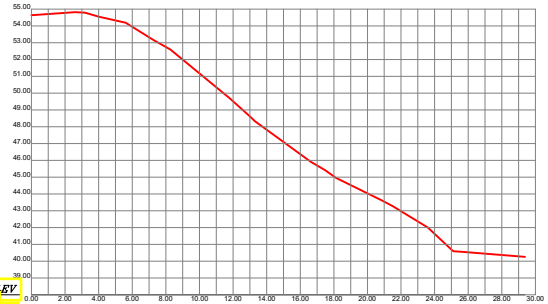

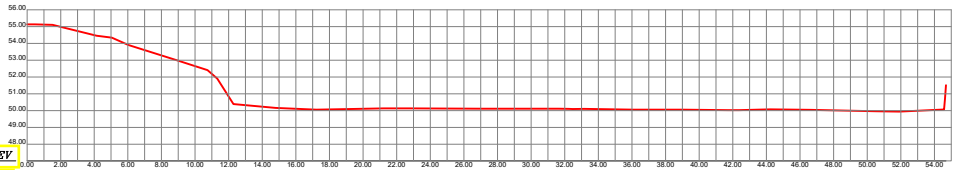

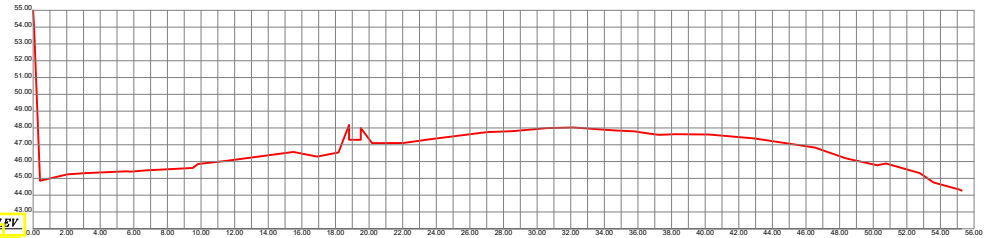

TERRAIN MODEL
SE-Isometric



Klapa Resort
Dream Corner
Pantai Cemongkak
Wyndham Dreamland Resort Bali
El Kabron
Land Plot
Taman Asin Bingin Homestay
Cemongkak Beach
Google Earth
Image © 2025 Airbus
N
200 m